









Town of Wells Comprehensive Plan Map 9 Wetlands from National Wetlands Inventory

Legend

-  Public Roads
-  Railroads
-  Streams
-  York County Towns
-  Coastline
-  Rivers
-  Ponds
-  Wetlands - NWI

Data provided by Maine Office of GIS
Printed 15 September 2004

4



1 inch equals 5,000 feet

