
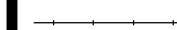















Town of Wells Comprehensive Plan Map 11 Lands in Conservation Ownership, or Current Use Taxation Programs

Legend

-  Public Roads
-  Railroads
-  Streams
-  York County Towns
-  Farm & Open Space Taxation Program
-  Tree Growth Taxation Program
-  Federal
-  Non-profit Easement
-  Non-profit Fee
-  KKWWD
-  Town
-  State
-  Coastline
-  Rivers
-  Ponds

Data provided by Maine Office of GIS
Town of Wells Assessing Department
Wells National Estuarine Research Reserve
Note: Data has not been field-checked.
Printed 15 September 2004

4



1 inch equals 5,000 feet

