








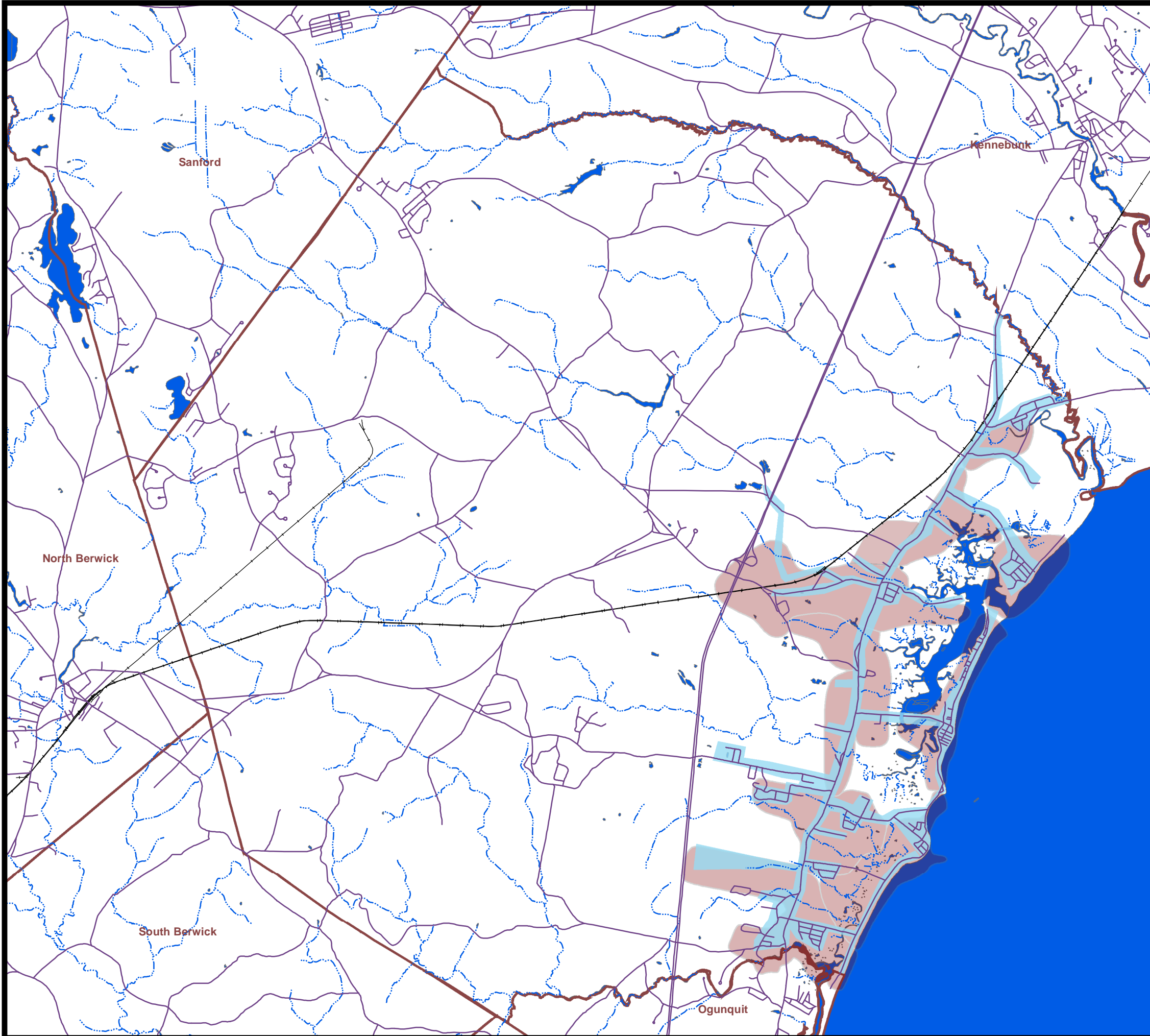


Town of Wells Comprehensive Plan Map 12 Water & Sewer Utility Service Areas

Legend

-  Public Roads
-  Railroads
-  Streams
-  Water Service Area - KKWWD
-  Wastewater Drainage Area - WSD
-  York County Towns
-  Coastline
-  Rivers
-  Ponds

Data provided by Maine Office of GIS
Wells Sanitary District
KKW Water District
Printed 15 September 2004



4



1 inch equals 5,000 feet

