

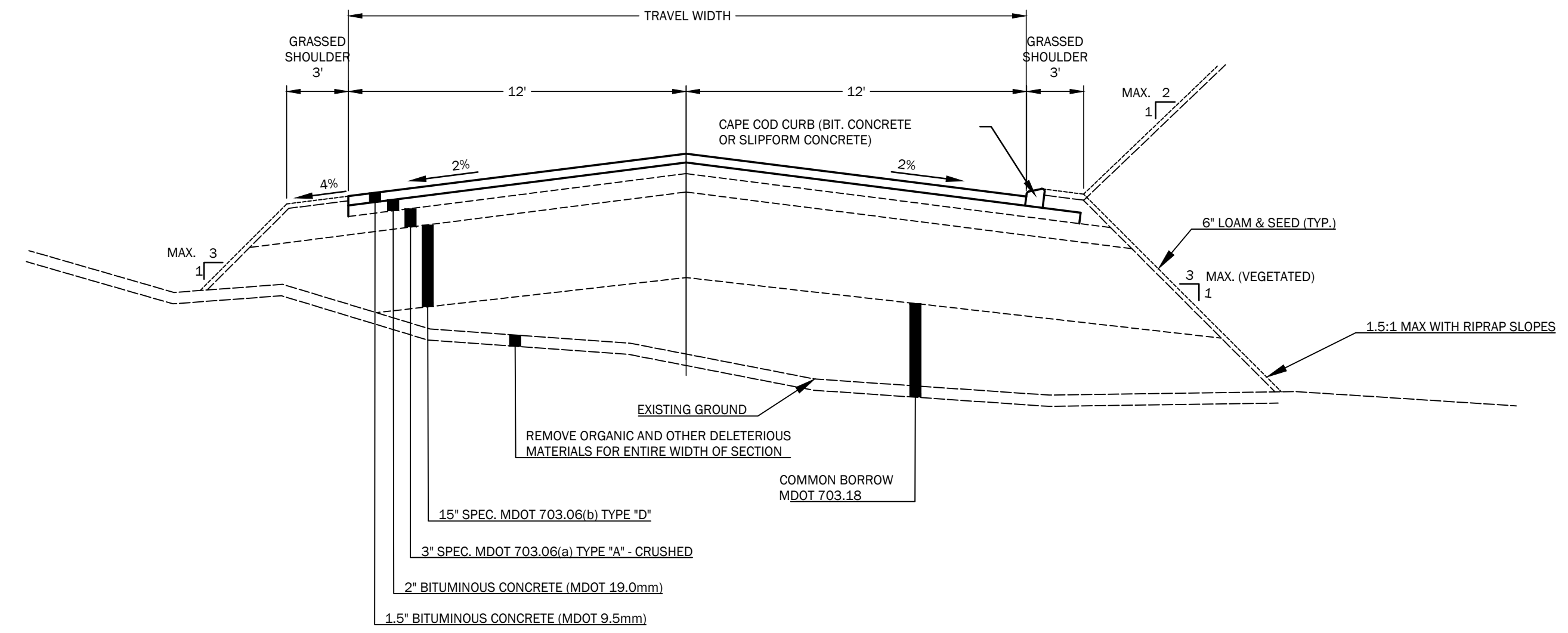
**PARKER RIDGE SUBDIVISION**  
QUARRY ROAD  
PERRY OLIVER ROAD  
WELLS, MAINE  
PREPARED FOR:  
**TROY PARKER**  
183 DROWNING ROAD  
ARUNDEL, MAINE 04048

ISSUED FOR PERMITTING - NOT FOR CONSTRUCTION

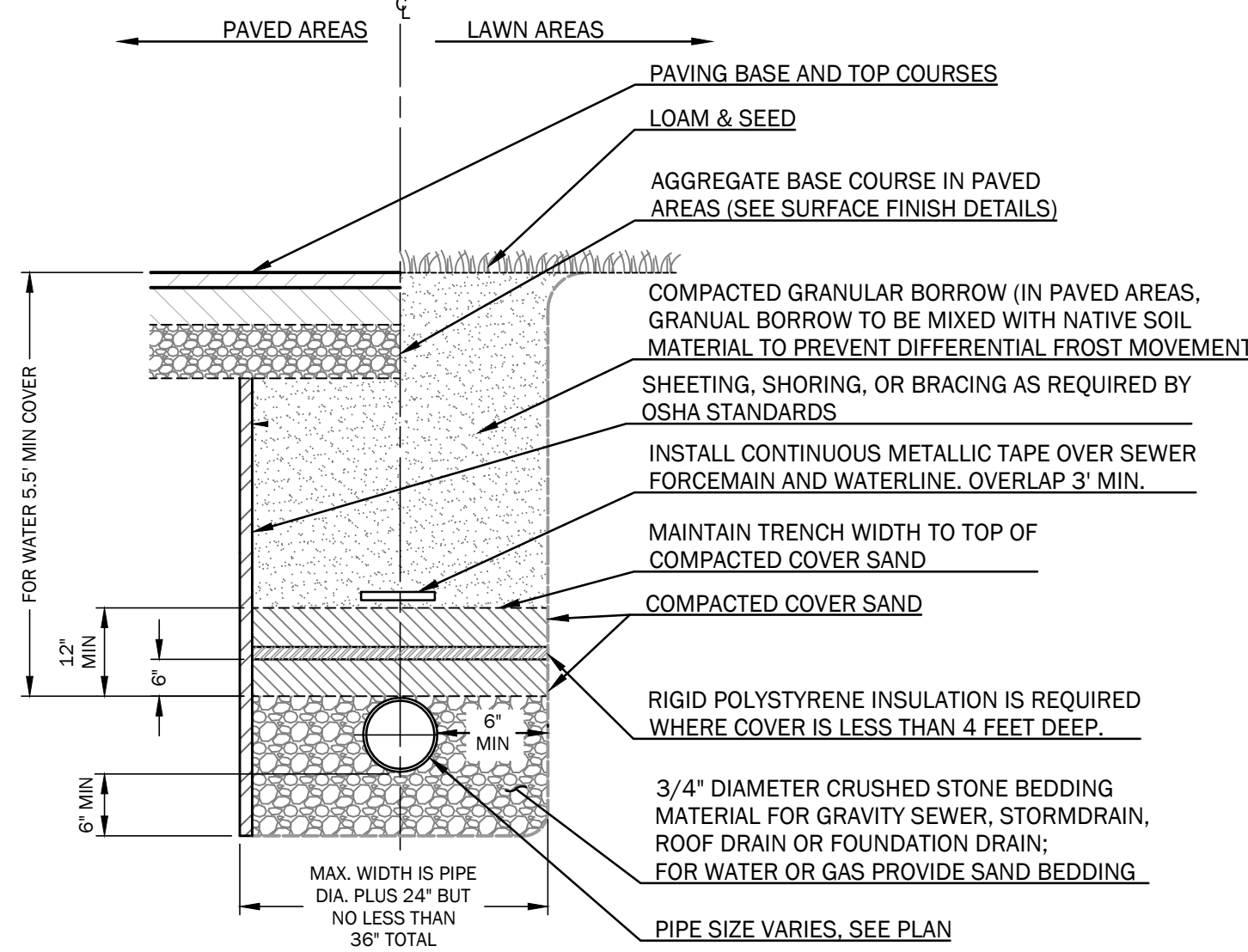
Rev.	Date	Description	Drawn	Check
1	5/14/2021	Updated Lot Lines, Relocated Drainage	JWG	NGC
2	6/24/2021	Updated per Town Comments	JWG	NGC
3	8/16/2021	Updated per Town Comments	JWG	NGC

Sheet Title: **DETAILS**

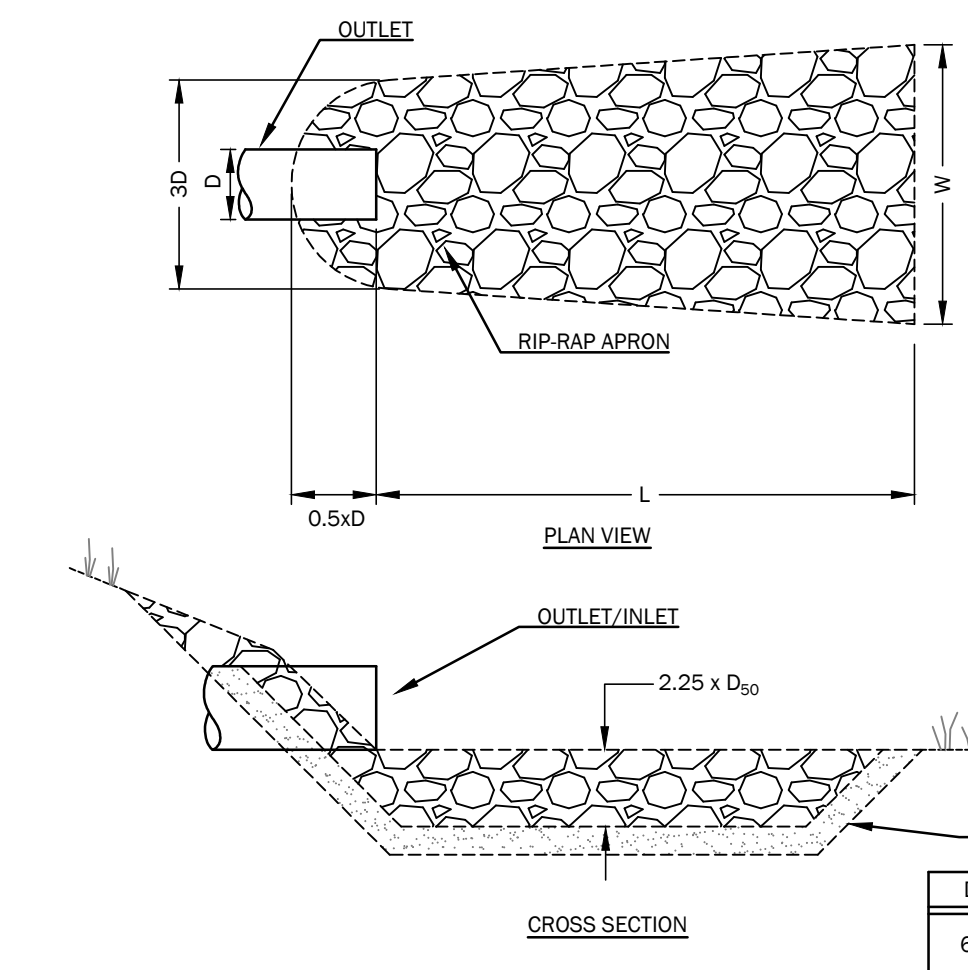
Job No.: 676 Sheet No.: **C3.1**  
Date: MAR 18, 2020  
Scale: **N.T.S.**  
Drawn: MTL/JWG  
Checked: NGC



**1** TYPICAL ROAD SECTION  
C3.1 NOT TO SCALE



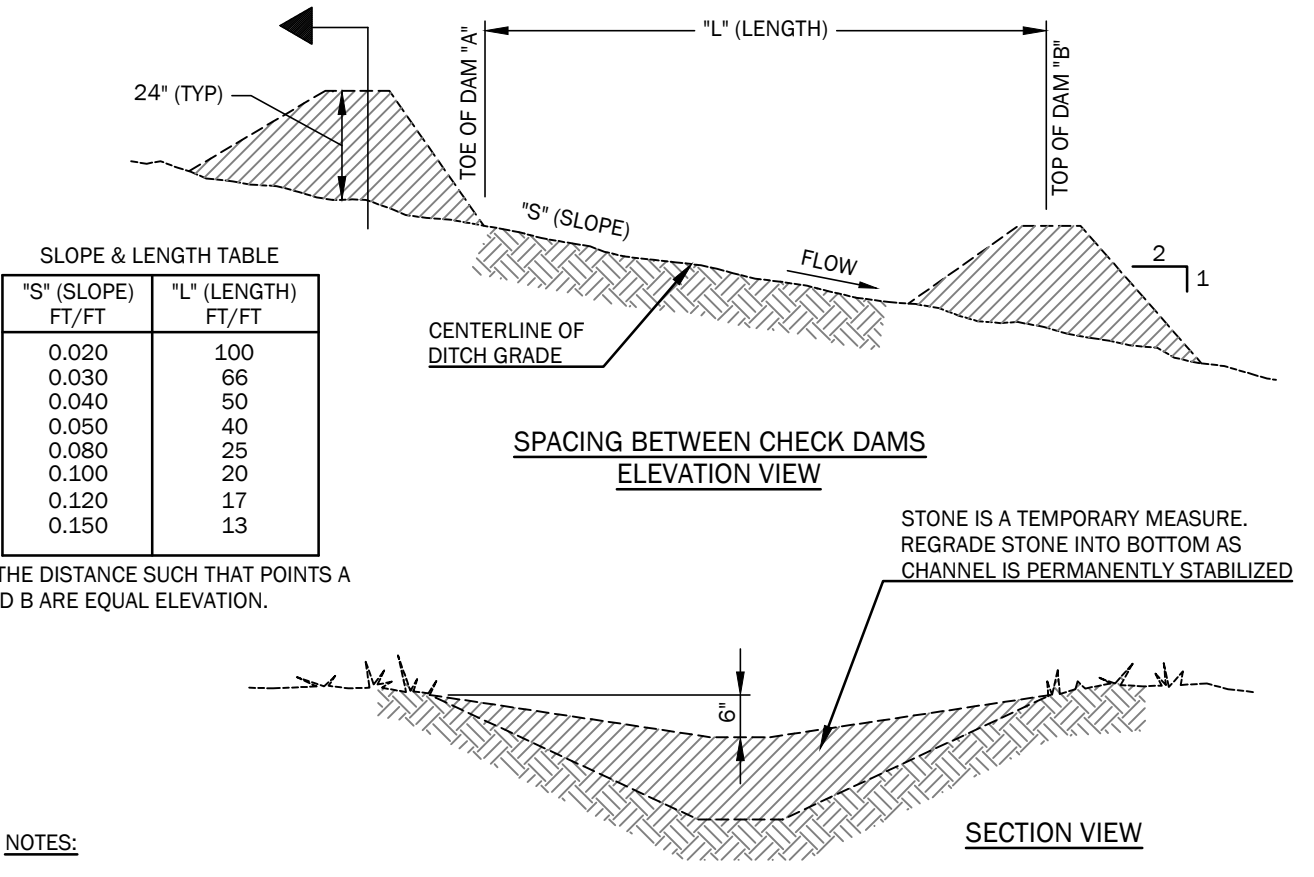
**8** TYPICAL PIPE TRENCH DETAIL  
C3.1 NOT TO SCALE



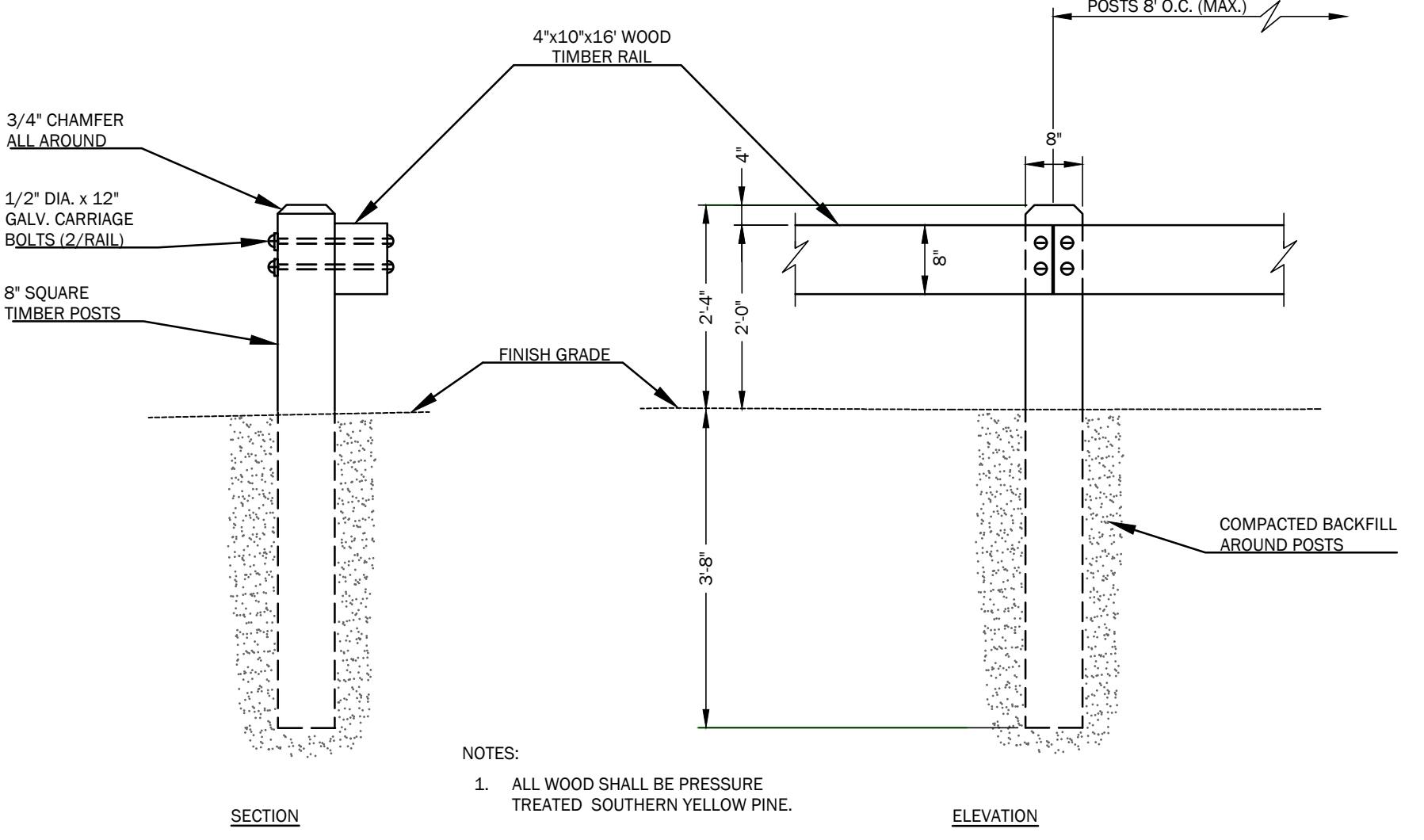
D	L	W	D <sub>50</sub>
6"	2'	2'	4"
12"	4.5'	3'	4"
15"	6'	4'	6"
18"	7'	4.5'	6"

- NOTES:
- USE D<sub>50</sub> NOTED ON TABLE UNLESS OTHERWISE SPECIFIED ON PLANS.
  - UNDERLAY RIPRAP WITH 6" OF GRAVEL OR GEOTEXTILE
  - USE WIDTHS NOTED ABOVE OR CONFORM TO NATURAL CHANNEL OR TOPOGRAPHY.

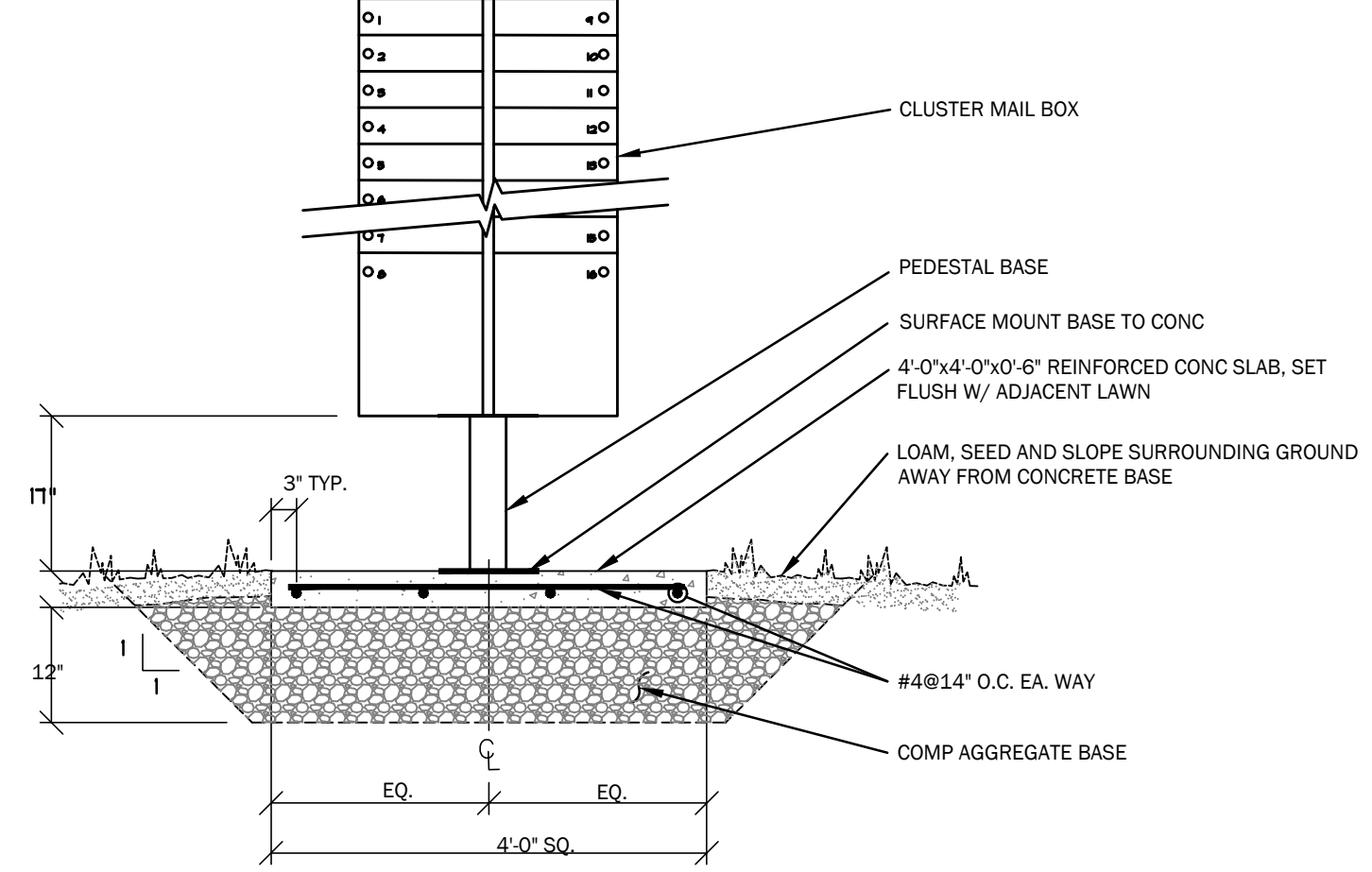
**9** RIPRAP INLET AND OUTLET PROTECTION  
C3.1 NOT TO SCALE



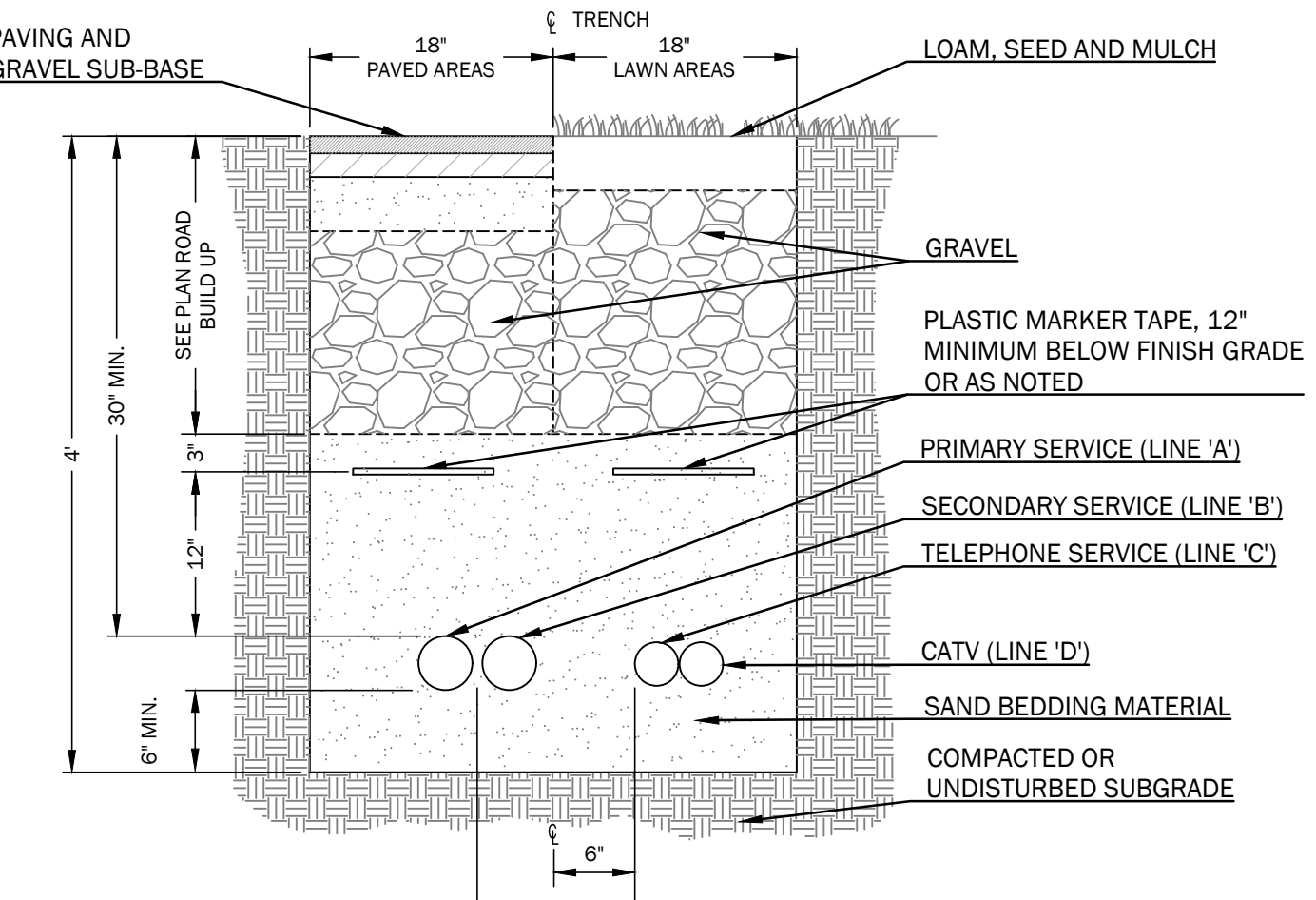
**7** STONE CHECK DAM DETAIL  
C3.1 NOT TO SCALE



**2** WOODEN TIMBER GUARD RAIL SECTION  
C3.1 NOT TO SCALE



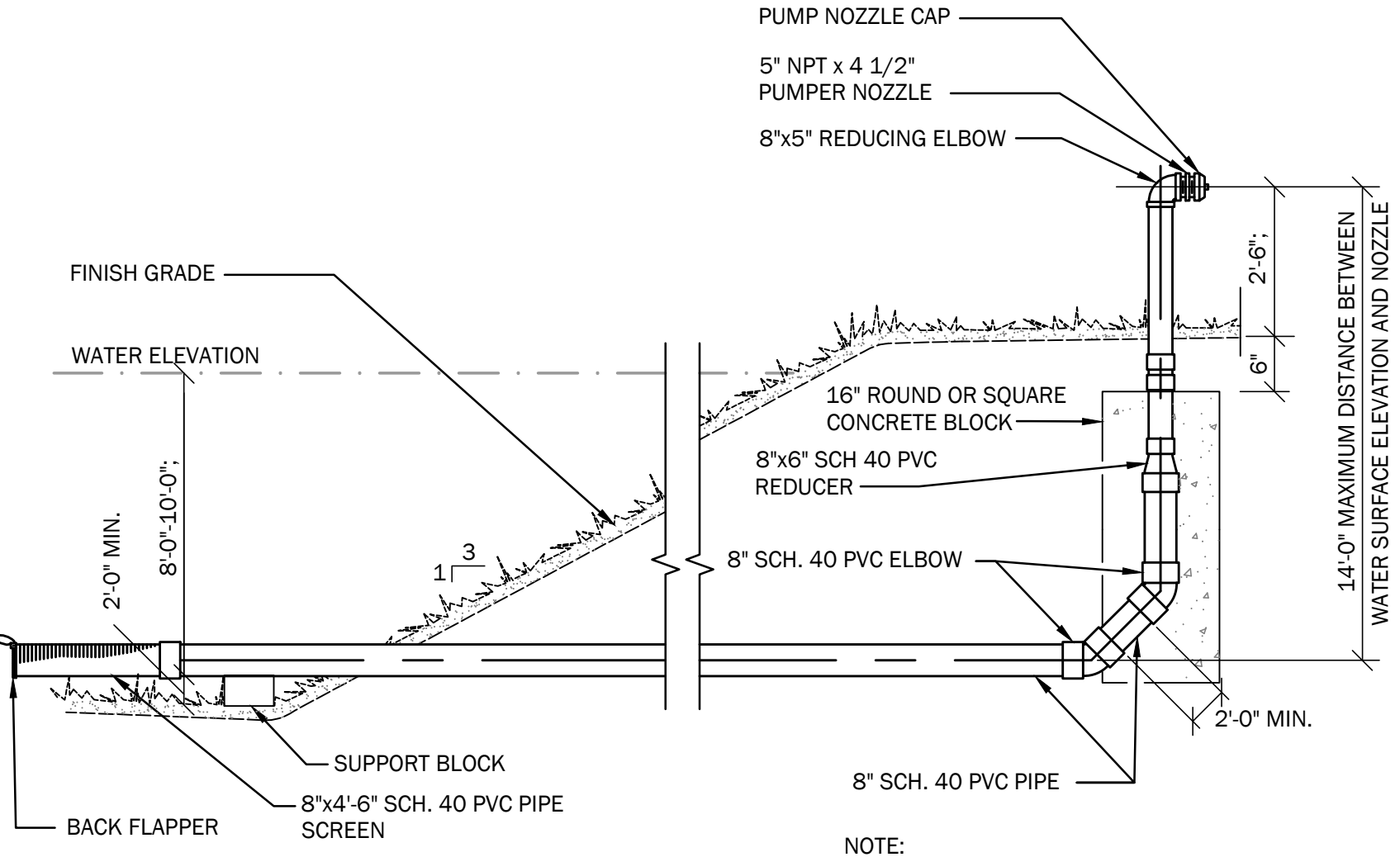
**10** CLUSTER MAIL BOX INSTALLATION  
C3.1 NOT TO SCALE



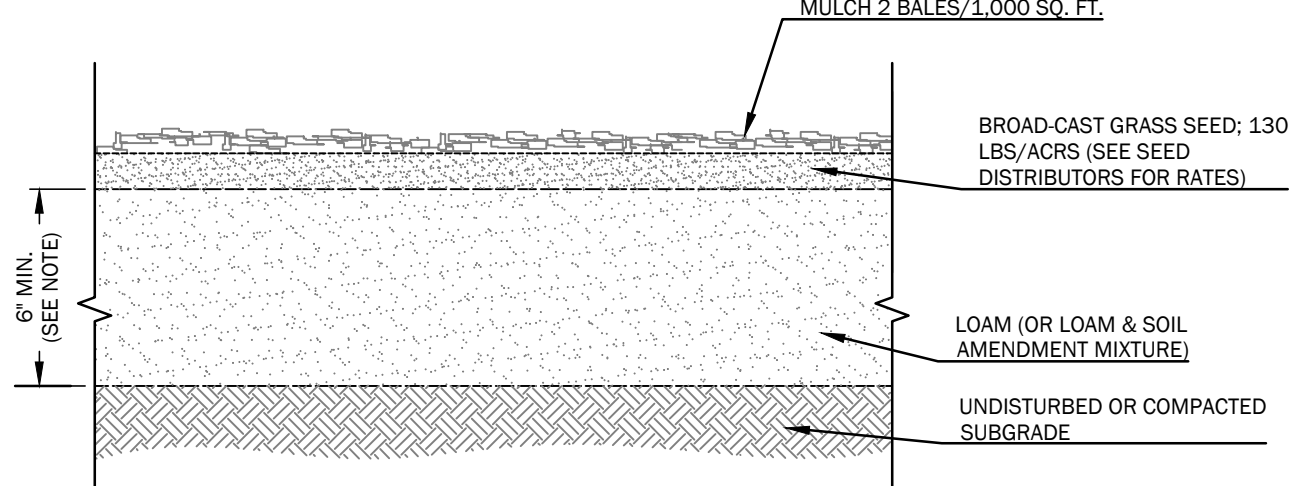
SERVICE	CONDUIT SIZE	CONDUIT TYPE	UTILITY
'A'	4"	SCHEDULE 40 P.V.C. ELECTRICAL GRADE	PRIMARY POWER
'B'	4"	SCHEDULE 40 P.V.C. ELECTRICAL GRADE	SECONDARY POWER
'C'	3"	SCHEDULE 40 P.V.C. ELECTRICAL GRADE	TELEPHONE
'D'	3"	SCHEDULE 40 P.V.C. ELECTRICAL GRADE	CATV

- NOTES:
- CONDUIT SIZES TO BE AS LISTED ABOVE UNLESS OTHERWISE NOTED ON PLANS.
  - ALL WORK SHALL COMPLY WITH THE RESPECTIVE UTILITY COMPANY STANDARDS.
  - SEE UTILITIES PLANS FOR CONDUIT LOCATIONS.
  - CONTRACTOR TO PROVIDE 1/4" POLYPROPYLENE PULL ROPES IN ALL CONDUITS.

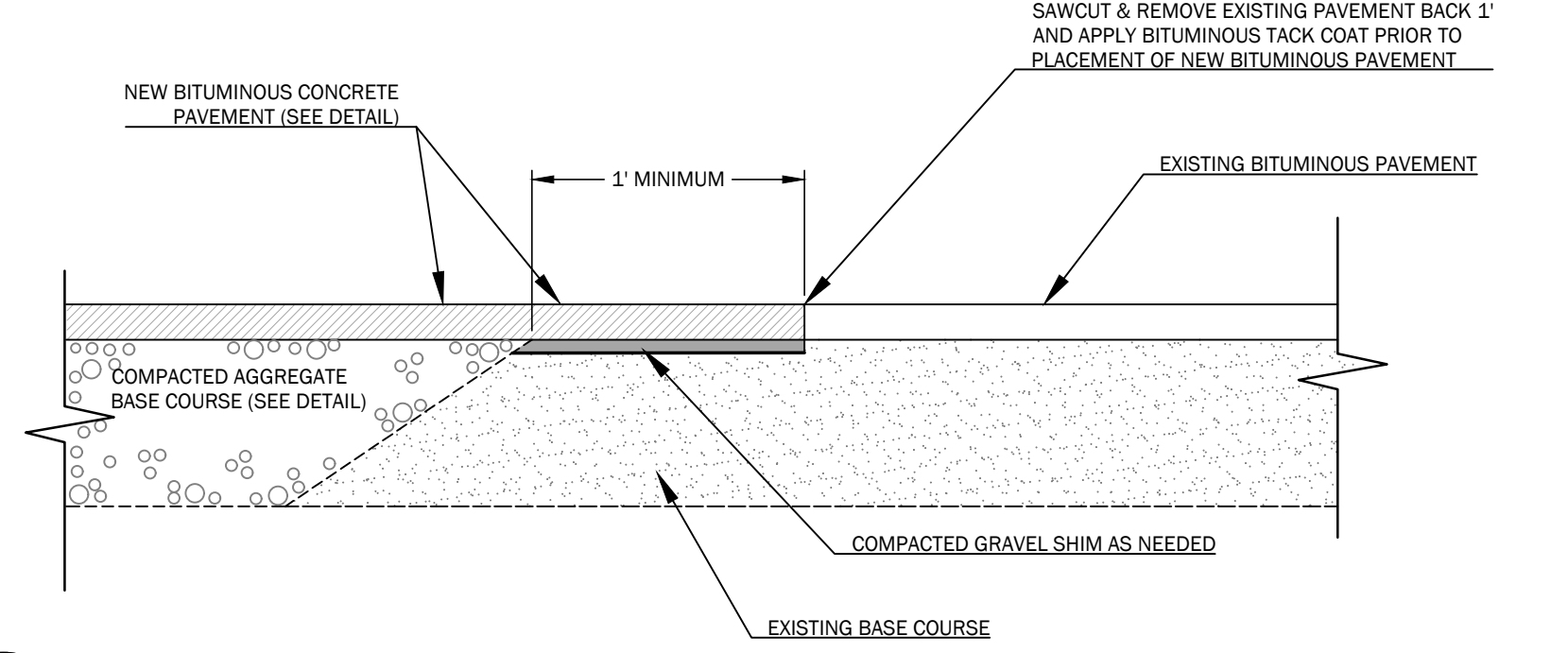
**6** UNDERGROUND UTILITY TRENCH (MULTIPLE PIPE)  
C3.1 NOT TO SCALE



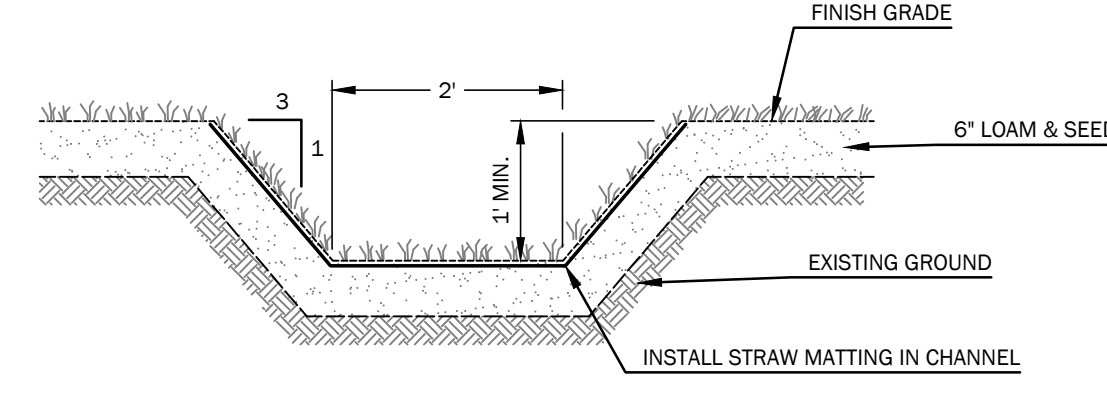
**11** POND & DRY HYDRANT SECTION  
C3.1 NOT TO SCALE



**5** LOAM AND SEED DETAIL  
C3.1 NOT TO SCALE



**3** PAVEMENT SAW CUT DETAIL  
C3.1 NOT TO SCALE



**4** TYPICAL GRASS SWALE SECTION  
C3.1 NOT TO SCALE