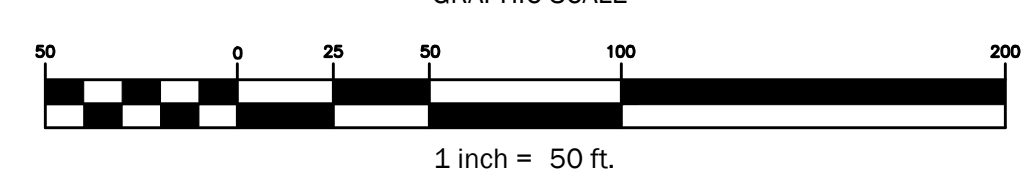
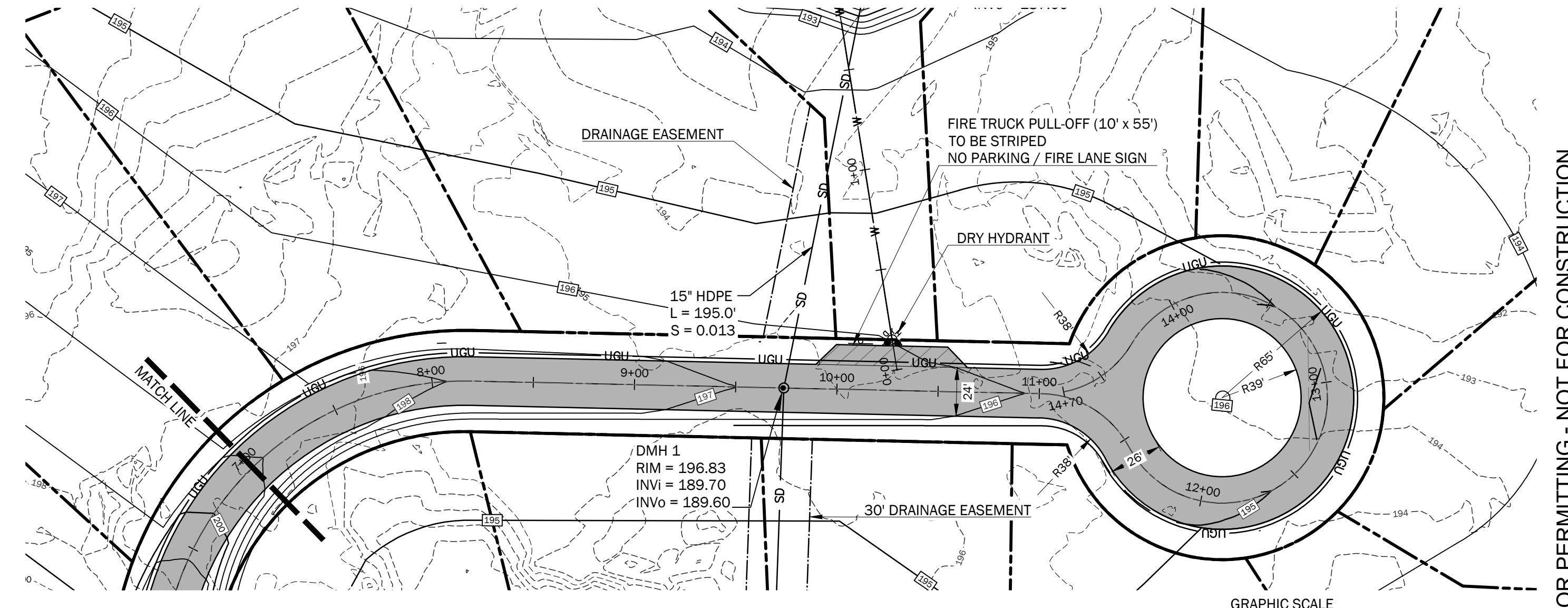
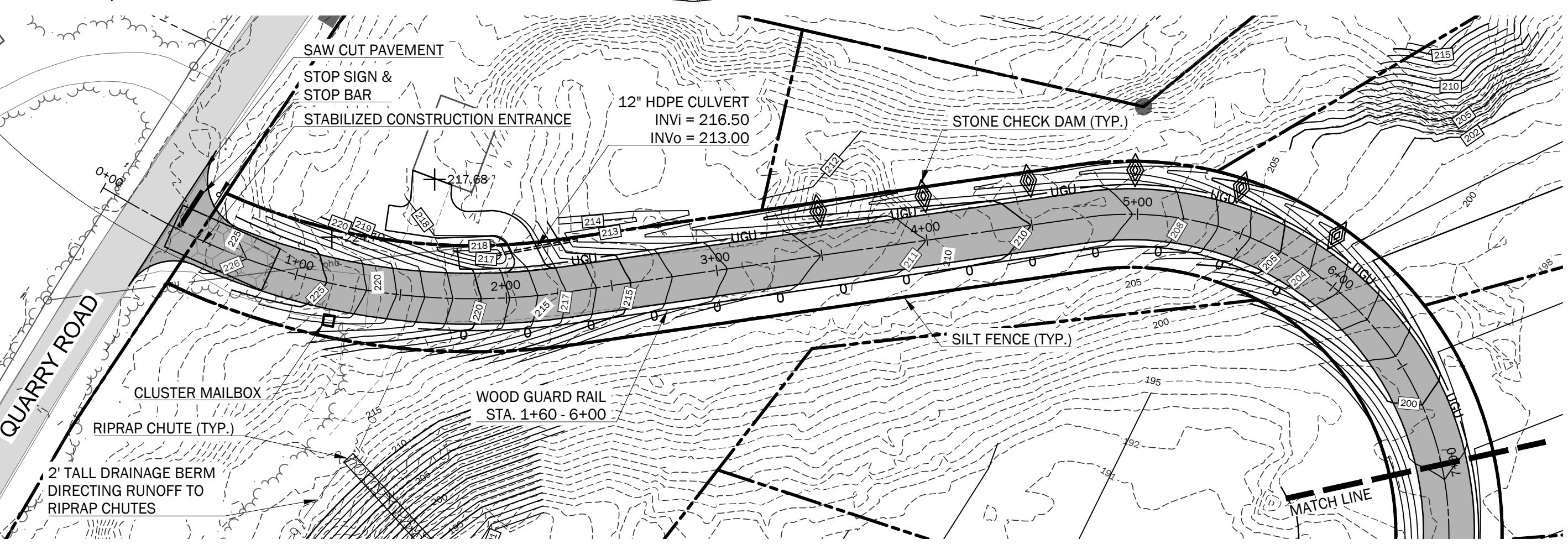
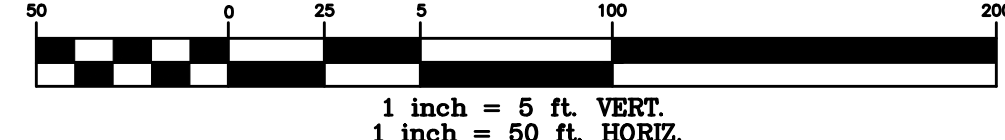


LEGEND		EROSION CONTROL	
	EXISTING ROAD		PROPERTY LINE
	RIGHT-OF-WAY LINE		RIGHT-OF-WAY LINE
	ABUTTERS PROPERTY LINE		EASEMENT
	PROPERTY SETBACK		CL ALIGNMENT
	INDEX CONTOUR		INTERMEDIATE CONTOUR
	BITUMINOUS PAVEMENT		GRAVEL
	STORM DRAIN MANHOLE		STORM DRAIN LINE
	WATERLINE		HYDRANT
	OVERHEAD UTILITY		UNDERGROUND UTILITY
	UTILITY POLE		GUARD RAIL
	RIPRAP		RIPRAP
	STONE CHECK DAM		CONSTRUCTION ENTRANCE
	SILT FENCE		SILT FENCE



PARKER RIDGE SUBDIVISION

QUARRY ROAD
PERRY OLIVER ROAD
WELLS, MAINE

PREPARED FOR:
TROY PARKER
183 DROWNING ROAD
ARUNDEL, MAINE 04048

Rev.	Date	Description	Drawn	Check
1	3/24/2021	Updated Lot Lines	NGC	NGC
2	5/24/2021	Relocated Drainage	JWG	NGC
3	6/16/2021	Updated per Town Comments	JWG	NGC

PLAN & PROFILE

Job No.:	676	Sheet No.:	
Date:	MAR 18 / 2020	Scale:	1" = 50'
Drawn:	MTL/JWG	Checked:	NGC

C2.0

ISSUED FOR PERMITTING - NOT FOR CONSTRUCTION